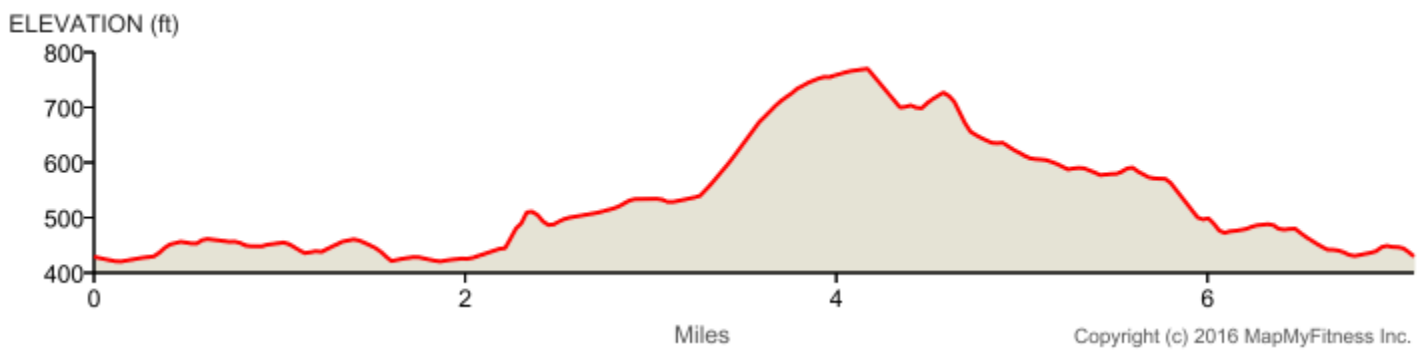
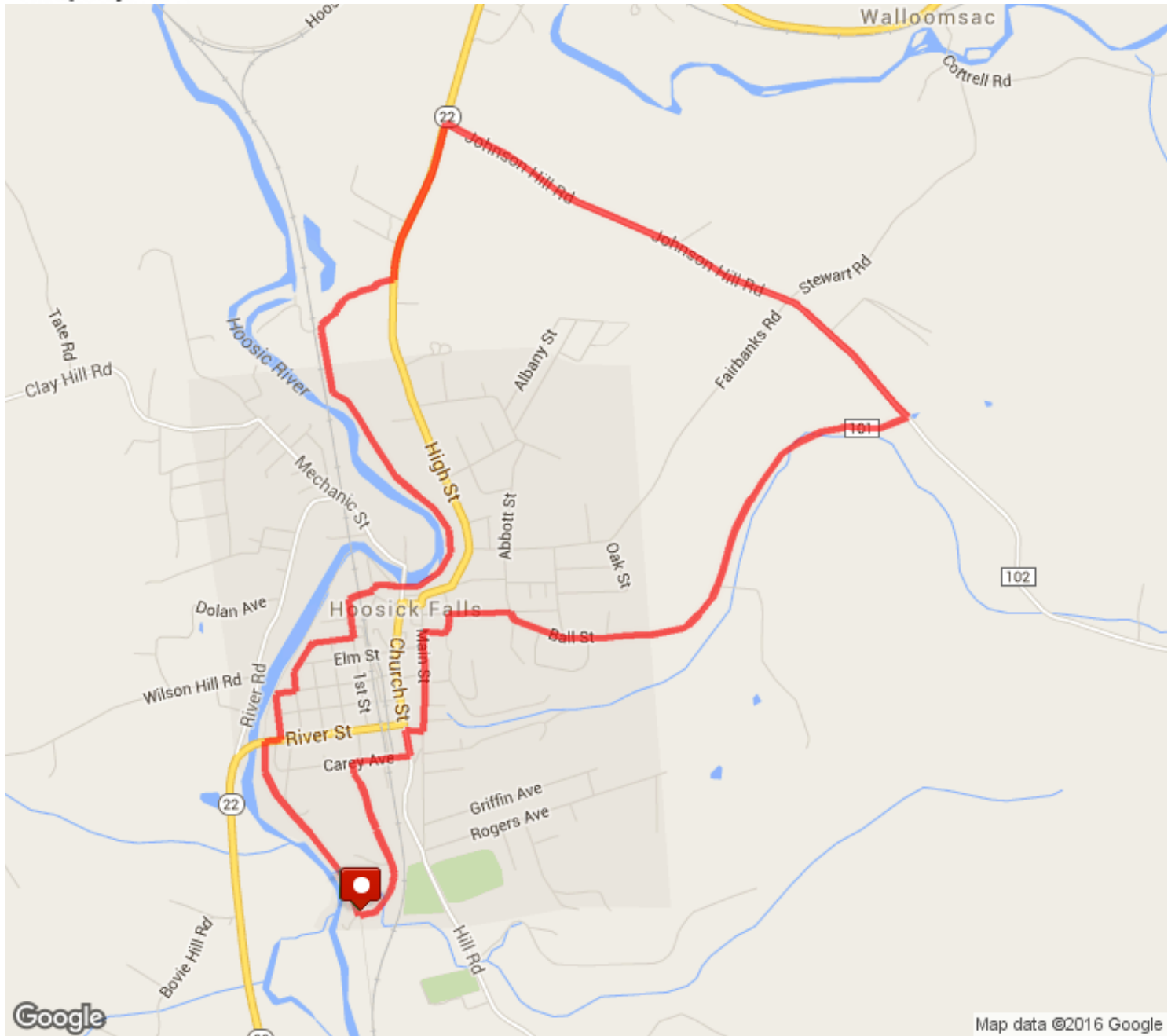












































Mini-Watershed ride
Distance: 7.11 mi
Elevation: 431.48 ft (Max: 770.05 ft)

mapmyride



	This segment has no directions.	0 mi (+0.55 mi)
	Head east on River St toward Redmond St	0.55 mi (+0.05 mi)
	Head on River St	0.6 mi (+0 mi)
	Head west on River St toward 5th St	0.6 mi (+0 mi)
	Turn right onto 5th St	0.6 mi (+0 mi)
	Head north on 5th St toward Hoosick St Destination will be on the left	0.6 mi (+0.12 mi)
	Head northeast on 5th St	0.72 mi (+0.01 mi)
	Continue onto Center St	0.73 mi (+0.04 mi)
	Head north on 4th St toward Elm St	0.77 mi (+0.05 mi)
	Head northeast on 4th St toward Elm St	0.82 mi (+0.09 mi)
	Continue onto Willow St Destination will be on the right	0.91 mi (+0 mi)
	Head east on Willow St toward 2nd St Destination will be on the left	0.92 mi (+0.11 mi)
	Head east on Willow St toward 1st St	1.02 mi (+0 mi)
	Turn left onto 1st St	1.03 mi (+0.1 mi)
	Head northeast on 1st St toward John St	1.13 mi (+0.07 mi)
	Turn left onto John St	1.2 mi (+0.01 mi)
	Turn right onto Superior St	1.22 mi (+0 mi)
	Head east on Superior St toward Water St	1.22 mi (+0.07 mi)
	This segment has no directions.	1.29 mi (+0.9 mi)
	Head north on Hoosic River Greenway toward Sewer Plant Rd	2.19 mi (+0.02 mi)
	Turn right onto Sewer Plant Rd	2.21 mi (+0.07 mi)
	Head northeast on Sewer Plant Rd toward NY-22 S	2.28 mi (+0.09 mi)
	Head east on Sewer Plant Rd toward NY-22 S	2.37 mi (+0.08 mi)

	Head north on NY-22 N toward Pine St	2.45 mi (+0.09 mi)
	Head north on NY-22 N toward Pine St Destination will be on the right	2.54 mi (+0.27 mi)
	Head north on NY-22 toward Johnson Hill Rd	2.82 mi (+0.08 mi)
	Head southeast on Johnson Hill Rd	2.9 mi (+0.22 mi)
	Head southeast on Johnson Hill Rd	3.12 mi (+0.14 mi)
	Head southeast on Johnson Hill Rd	3.26 mi (+0.17 mi)
	Head southeast on Johnson Hill Rd toward Fairbanks Rd	3.43 mi (+0.26 mi)
	Head southeast on Johnson Hill Rd toward Fairbanks Rd	3.69 mi (+0.25 mi)
	Head southeast on Johnson Hill Rd	3.94 mi (+0.13 mi)
	Head southeast on Johnson Hill Rd toward Ball St Exd	4.07 mi (+0.32 mi)
	Head southwest on Ball St Exd	4.4 mi (+0.06 mi)
	Head west on Ball St Exd	4.45 mi (+0.13 mi)
	Head west on Ball St Exd Destination will be on the right	4.58 mi (+0.13 mi)
	Head southwest on Ball St Exd	4.71 mi (+0.14 mi)
	Head southwest on Ball St Exd	4.85 mi (+0.27 mi)
	Head south on Ball St Exd Destination will be on the right	5.12 mi (+0.07 mi)
	Head southwest on Ball St Exd	5.19 mi (+0.11 mi)
	Head southwest on Ball St Exd	5.3 mi (+0.12 mi)
	Continue onto Ball St	5.42 mi (+0.17 mi)
	Head west on Ball St toward Snow St Destination will be on the right	5.59 mi (+0.18 mi)
	Head northwest on Ball St toward Abbott St Exn	5.77 mi (+0.02 mi)
	Head west on Wilder Ave toward Wood Park Ln	5.79 mi (+0.17 mi)
	Head south on Wood Park Ln toward Wood Park Ln	5.96 mi (+0.05 mi)
	Head north toward Wood Park Ln	6.01 mi (+0 mi)
	Turn left onto Wood Park Ln	6.02 mi (+0.06 mi)

 Head west on Wood Park Ln toward Main St	6.08 mi (+0 mi)
 Turn left onto Main St Destination will be on the left	6.08 mi (+0.08 mi)
 Head south on Main St toward Hall St Destination will be on the left	6.16 mi (+0.1 mi)
 Head south on Main St toward Estabrook Ave Destination will be on the right	6.25 mi (+0.09 mi)
 Head west on Willard St toward Church St	6.35 mi (+0.05 mi)
 Turn right onto Church St	6.39 mi (+0 mi)
 Head south on Church St toward Willard St	6.39 mi (+0.07 mi)
 Head north on Church St toward Carey Ave	6.47 mi (+0 mi)
 Turn left onto Carey Ave	6.47 mi (+0.16 mi)
 Head south on Water Works Rd	6.63 mi (+0.06 mi)
 Head southeast on Water Works Rd	6.69 mi (+0.14 mi)
 Head southeast on Water Works Rd	6.83 mi (+0.08 mi)
 Head southeast on Water Works Rd	6.91 mi (+0.08 mi)
 Head south on Water Works Rd	6.98 mi (+0.09 mi)
 Head west on Water Works Rd toward Hoosic River Greenway	7.07 mi (+0.04 mi)
 Destination	7.11 mi (+0 mi)

MapMyRide • <http://mapmyride.com/routes/view/964980633>